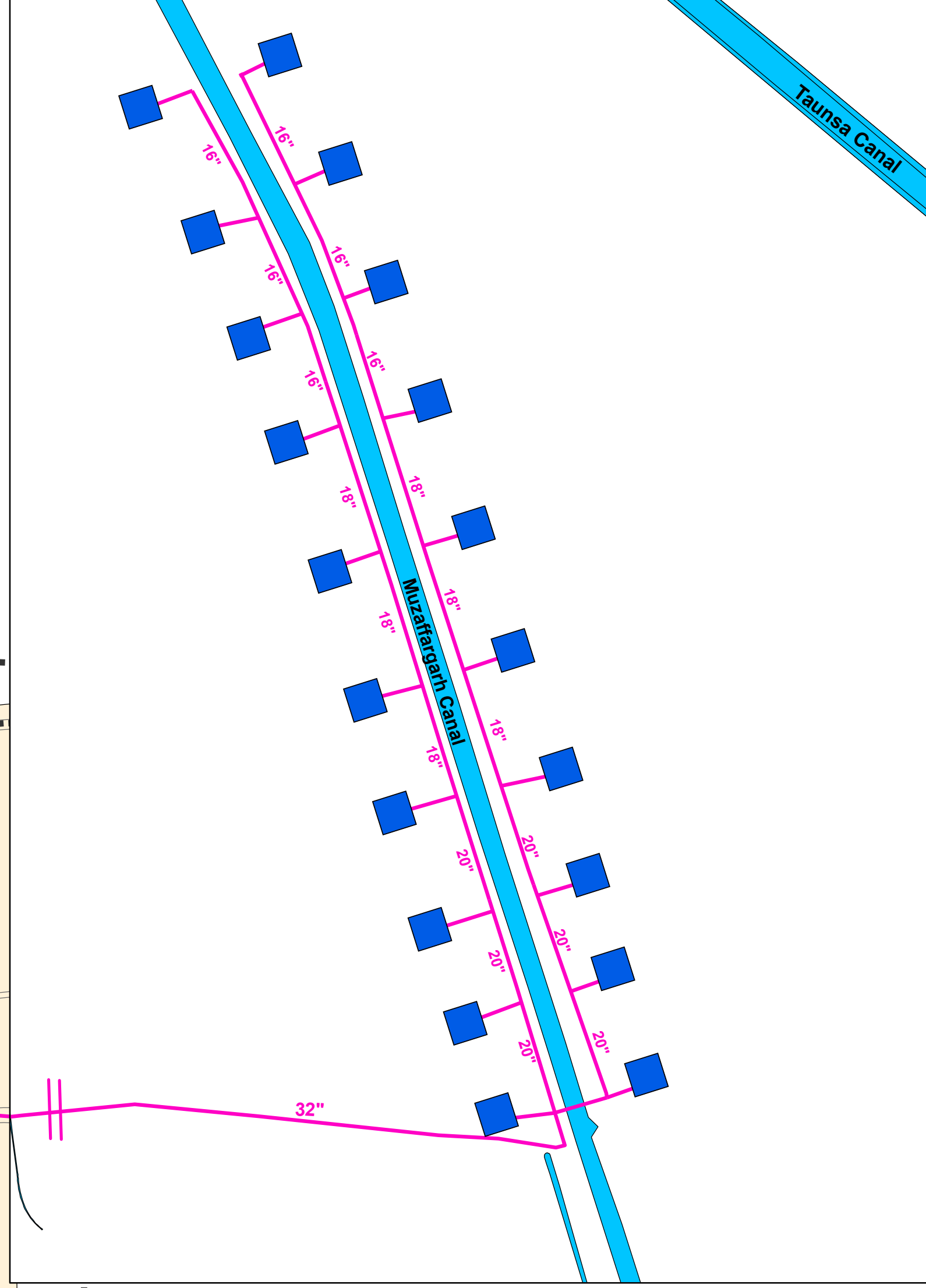
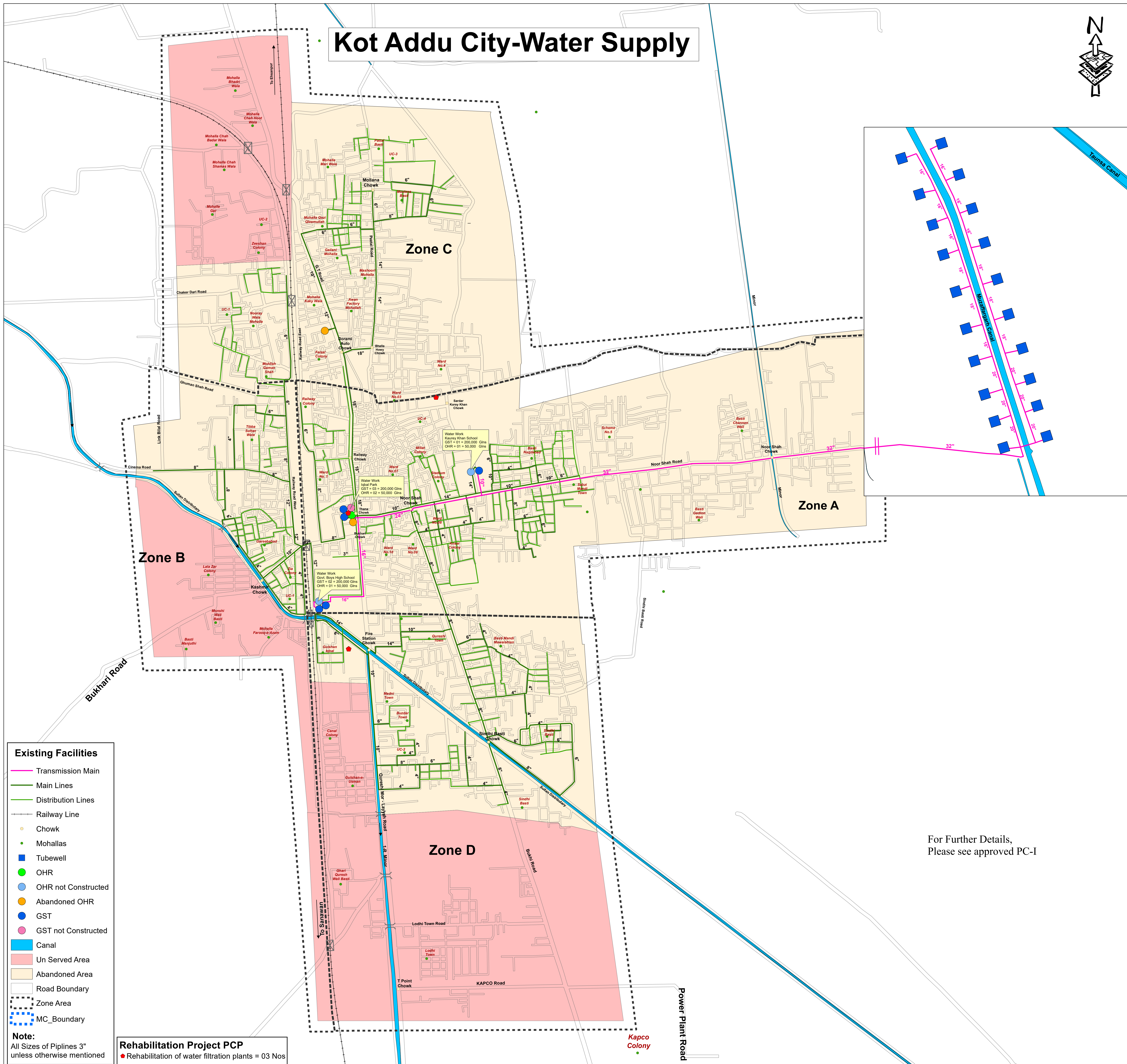



# Kot Addu City-Water Supply



- Existing Facilities**
- Transmission Main
  - Main Lines
  - Distribution Lines
  - Railway Line
  - Chowk
  - Mohallas
  - Tubewell
  - OHR
  - OHR not Constructed
  - Abandoned OHR
  - GST
  - GST not Constructed
  - Canal
  - Un Served Area
  - Abandoned Area
  - Road Boundary
  - Zone Area
  - MC\_Boundary
- Note:**  
All Sizes of Pipelines 3" unless otherwise mentioned

**Rehabilitation Project PCP**  
● Rehabilitation of water filtration plants = 03 Nos

For Further Details,  
Please see approved PC-I

**PUNJAB MUNICIPAL DEVELOPEMENT FUND COMPANY**

**PROJECT:**  
PUNJAB CITIES PROGRAM (PCP)

**Map Code**  
2303030321  
**Map Version**  
1.2

**DISCLAIMER:**  
INFORMATION IS PROVIDED BY MC, PHED & OTHER SOURCES.

**Scale:** 1:7,000

**Date**  
March 2021