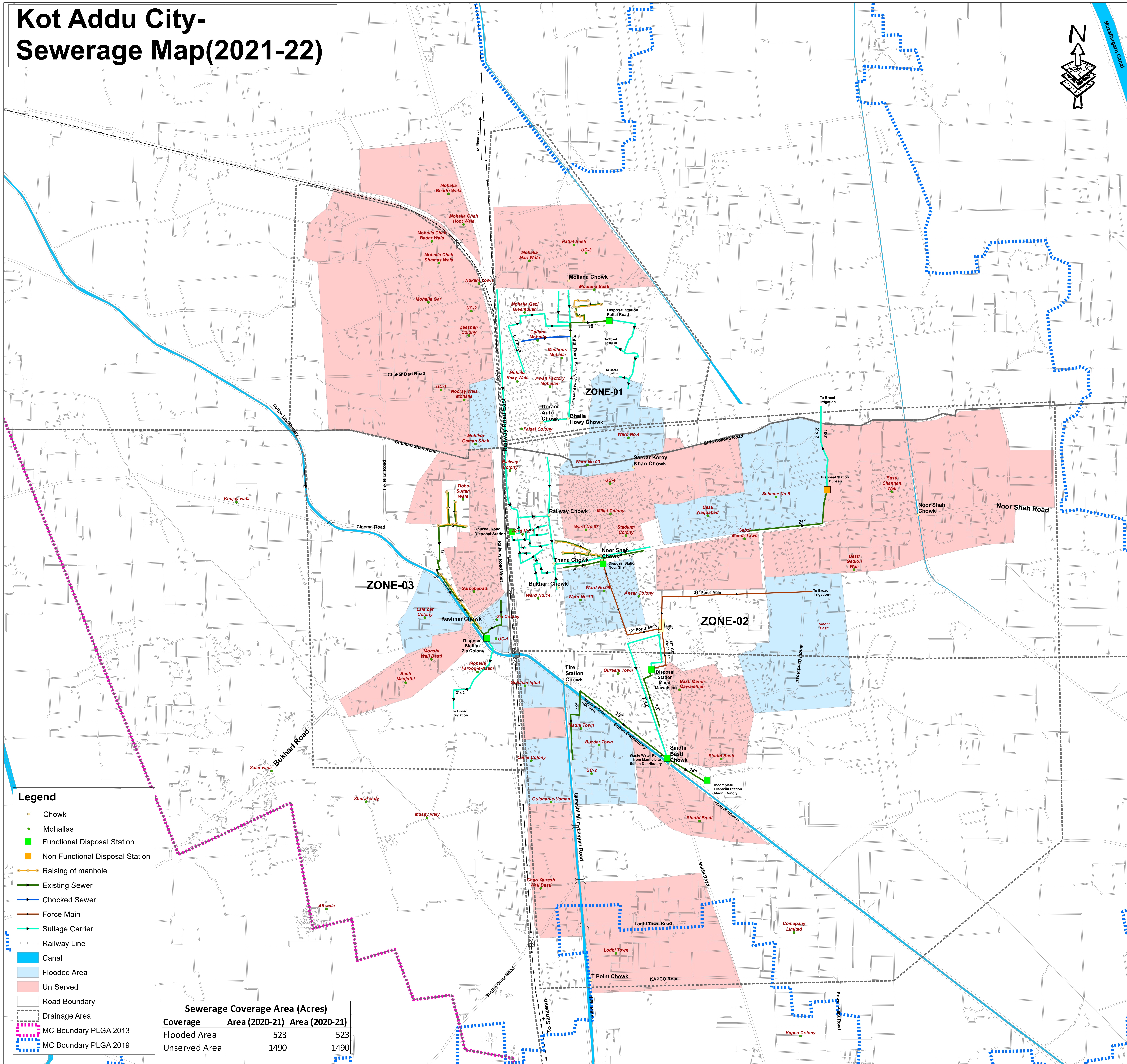



Kot Addu City- Sewerage Map(2021-22)



Legend

- Chowk
- Mohallas
- Functional Disposal Station
- Non Functional Disposal Station
- Raising of manhole
- Existing Sewer
- Chocked Sewer
- Force Main
- Sullage Carrier
- Railway Line
- Canal
- Flooded Area
- Un Served
- Road Boundary
- Drainage Area
- MC Boundary PLGA 2013
- MC Boundary PLGA 2019

Sewerage Coverage Area (Acres)		
Coverage	Area (2020-21)	Area (2021-22)
Flooded Area	523	523
Un-served Area	1490	1490

PUNJAB MUNICIPAL DEVELOPEMENT FUND COMPANY



PROJECT:

PUNJAB CITIES PROGRAM (PCP)

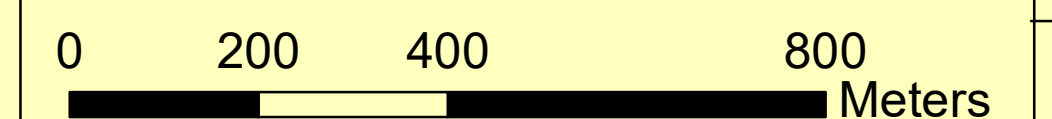
Map Code
0206040122

Map Version
1.3

DISCLAIMER:

INFORMATION IS PROVIDED BY MC, PHED & OTHER SOURCES.

Scale: 1:8,000



Date

January 2022