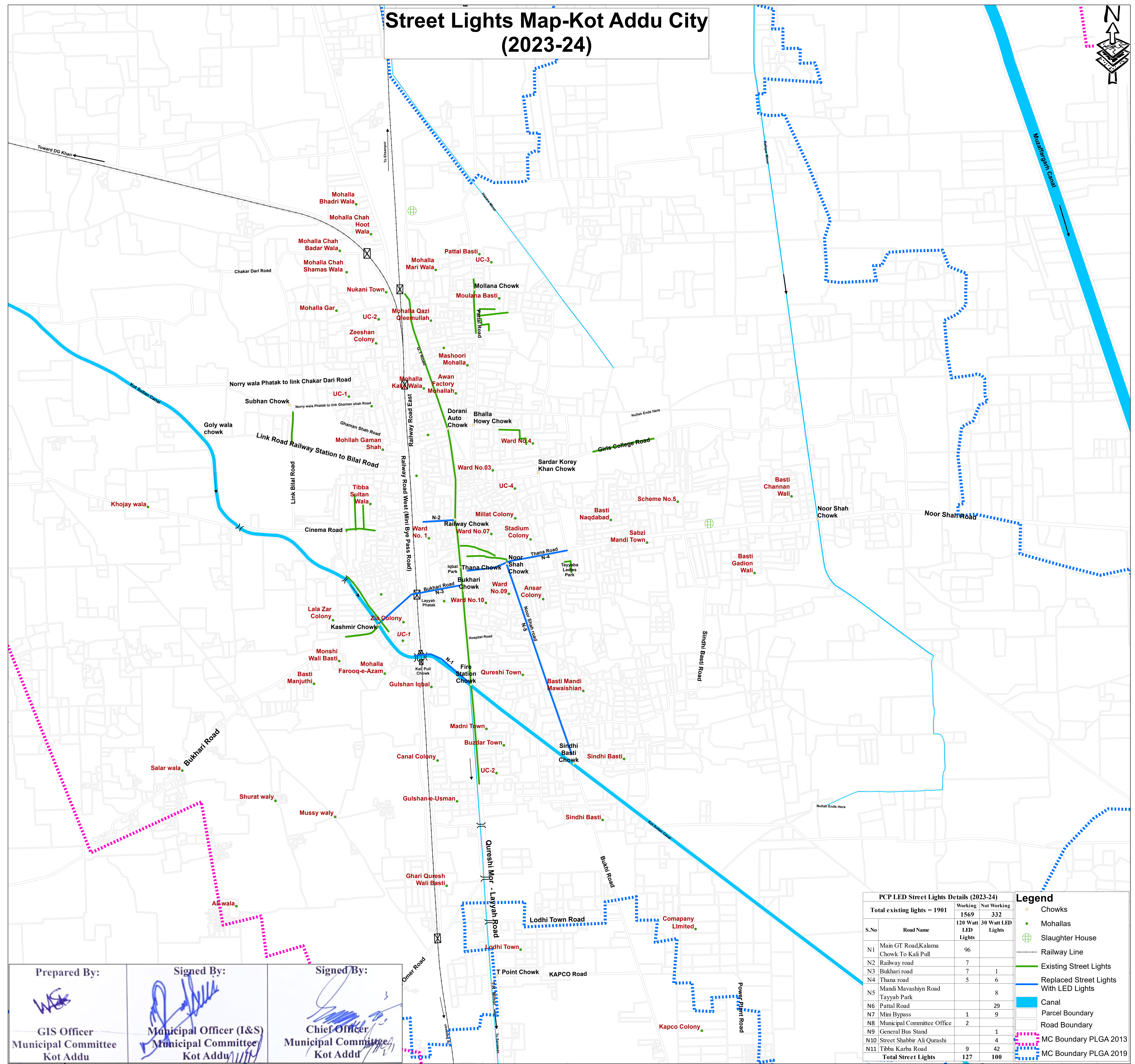




Street Lights Map-Kot Addu City (2023-24)



PCP LED Street Lights Details (2023-24)				
Total existing lights = 1901		Working	Not Working	
		1569	332	
S.No	Road Name	120 Watt LED Lights	30 Watt LED Lights	
N1	Main GT Road, Kalama Chowk To Kali Pull	96		
N2	Railway road	7		
N3	Bukhari road	7	1	
N4	Thana road	5	6	
N5	Mandi Mavashiyin Road		8	
N6	Pattal Road		29	
N7	Mini Bypass	1	9	
N8	Municipal Committee Office	2		
N9	General Bus Stand		1	
N10	Street Shabbir Ali Qurashi		4	
N11	Tibba Karba Road	9	42	
Total Street Lights		127	100	

- Legend**
- Chowks
 - Mohallas
 - ⊕ Slaughter House
 - Railway Line
 - Existing Street Lights
 - Replaced Street Lights With LED Lights
 - Canal
 - Parcel Boundary
 - Road Boundary
 - MC Boundary PLGA 2013
 - MC Boundary PLGA 2019

Prepared By: 
 GIS Officer
 Municipal Committee
 Kot Addu

Signed By: 
 Municipal Officer (I&S)
 Municipal Committee
 Kot Addu

Signed By: 
 Chief Officer
 Municipal Committee
 Kot Addu



PROJECT:
 PUNJAB CITIES PROGRAM (PCP)

Map Code
 0206070324
Map Version
 1.5

DISCLAIMER:
 INFORMATION IS PROVIDED BY MC, PHED & OTHER SOURCES.

Scale:
 1:8,000
 0 150 300 600 Meters

Date
 March 2024